




















Sherwood State School

Scale 1:1,000 Contour interval 5 metres

Orienteering map, Sherwood, Brisbane, Queensland, Australia UBD178P19



MARK'S
MAPS'09

-  Open land
-  Sand
-  Trees
-  Bushes, hedge, garden
-  Tree
-  Earth bank
-  Building
-  Shelter
-  Structure (play equipment)
-  Pole
-  Other object
-  Rock
-  High fence
-  Fence
-  Wall
-  Paved area / path
-  Steps
-  Stairway to upper floor
-  Bench or similar

Created September 2009 by
Mark Roberts of Ugly Gully Orienteering Club
Fieldcheck by Sandra Cantwell
07 371 555 89 / 0404 50 99 24 mark@markroberts.id.au

Published by and Copyright September 2009
Ugly Gully Orienteering Club and Sherwood State School.

Possession of this map does not confer the right to enter
this area or organise any event on this area.

Magnetic
North

