

Nudgee Junior School

Orienteering map : Indooroopilly 4068 : Brisbane : Queensland : Australia
UBD 178 68 : Brisway 538 C11

Scale 1:2,000 Contour interval 2 metres

Metres 20 40 60 80 100



Published by and Copyright

Ugly Gully Orienteering Club and Nudgee Junior School

Possession of this map does not confer the right
to enter or organise any event on this area
















Map created July 2012 by Mark Roberts and Ray Kelly
of Ugly Gully Orienteering Club

This version 14th August 2012 with corrections by James Mitchell

For updates contact Mark: 0404 50 99 24 : mark@markroberts.id.au

**MARK'S
MAPS'12**

 **Ugly Gully
Orienteers**
Brisbane West and Ipswich
www.oq.asn.au

-  Open land
-  Trees
-  Garden or similar
-  Large tree trunk
-  Contour
-  Rocks
-  Building
-  Path
-  Retaining wall
-  High fence
-  Low fence
-  Paved area
-  Bench or structure
-  Out of bounds
-  Watercourse, culvert

