

























# Glenala State High School

Scale 1:2,000 Contour interval 5 metres

Orienteering map, Durack, Brisbane, Queensland, Australia UBD218M2

Created July 2009 by Mark Roberts of Ugly Gully Orienteering Club  
 07 371 555 89 / 0404 50 99 24 / mark@markroberts.id.au  
 Published by and Copyright July 2009 Ugly Gully Orienteering Club and  
 Glenala State High School. This version May 2010.  
 Possession of this map does not confer the right to enter or organise  
 any event on this area.

-  Open land
-  Trees
-  Scattered trees
-  Dense bush, hedge
-  Garden
-  Large tree trunk
-  Tree stump
-  Contour
-  Form line, slope line
-  Earth bank
-  Building
-  Shelter
-  Pole
-  Table
-  Other object
-  Uncrossable fence
-  Crossable fence
-  Low fence
-  High wall
-  Low wall
-  Paved area
-  Bench or structure
-  Ditch
-  Out of bounds

