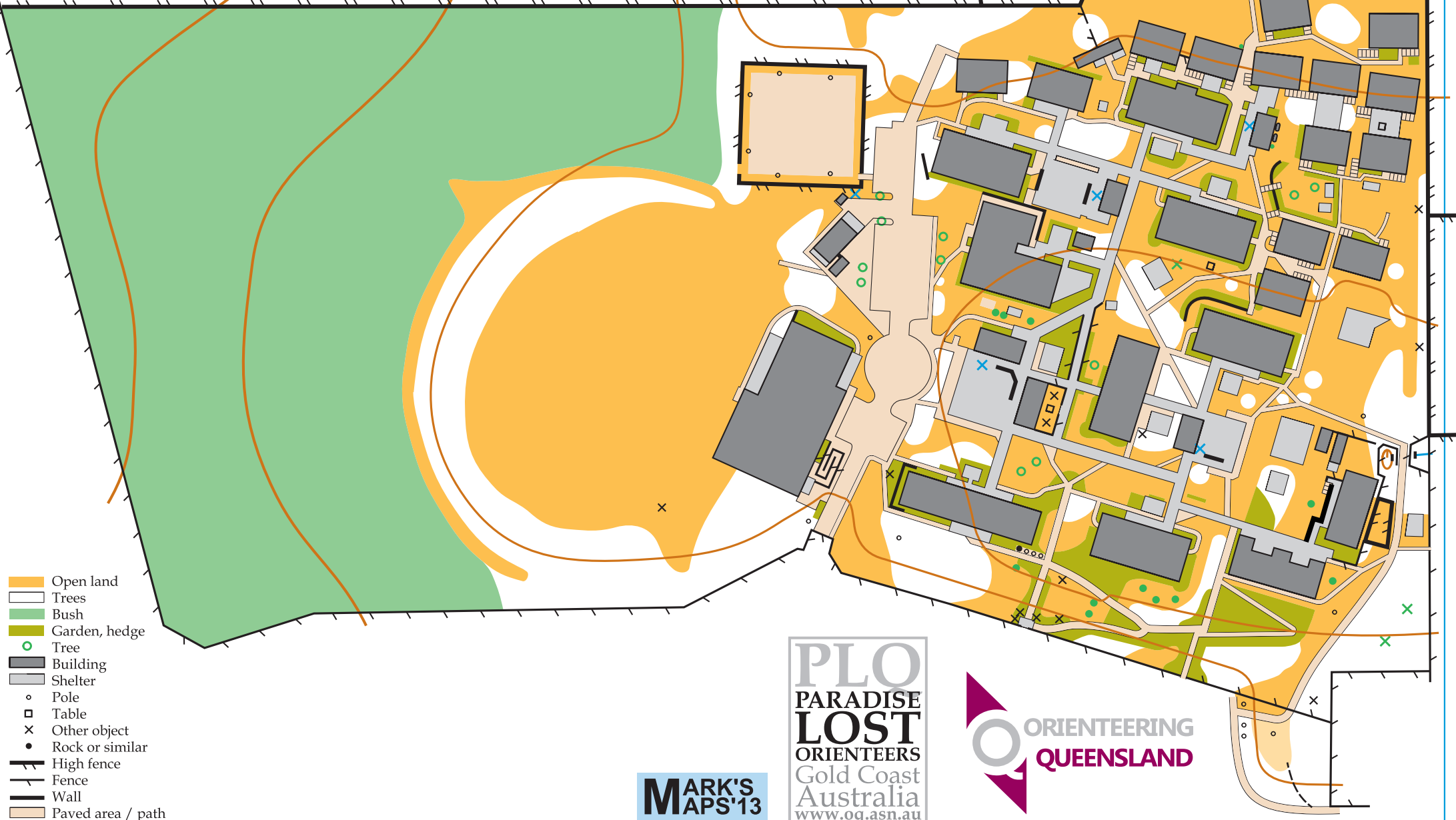
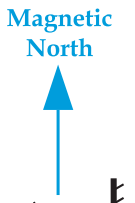
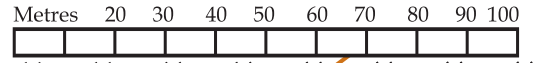


The Arundel State School

Scale 1:2,000 Contour interval 5 metres

Orienteering map, Arundel, Gold Coast City, Queensland, Australia UBD GC 28D2

Map created February 2010 by Mark Roberts of Paradise Lost Orienteering Club
0404 50 99 24 / mark@markroberts.id.au
This version published by and Copyright July 2013
Paradise Lost Orienteering Club and The Arundel State School.
Possession of this map does not confer the right
to enter or organise any event on this area.



- Open land
- Trees
- Bush
- Garden, hedge
- Tree
- Building
- Shelter
- Pole
- Table
- Other object
- Rock or similar
- High fence
- Fence
- Wall
- Paved area / path
- Steps, stairway

PLO
PARADISE
LOST
ORIENTEERS
Gold Coast
Australia
www.oq.asn.au



MARK'S
MAPS'13